


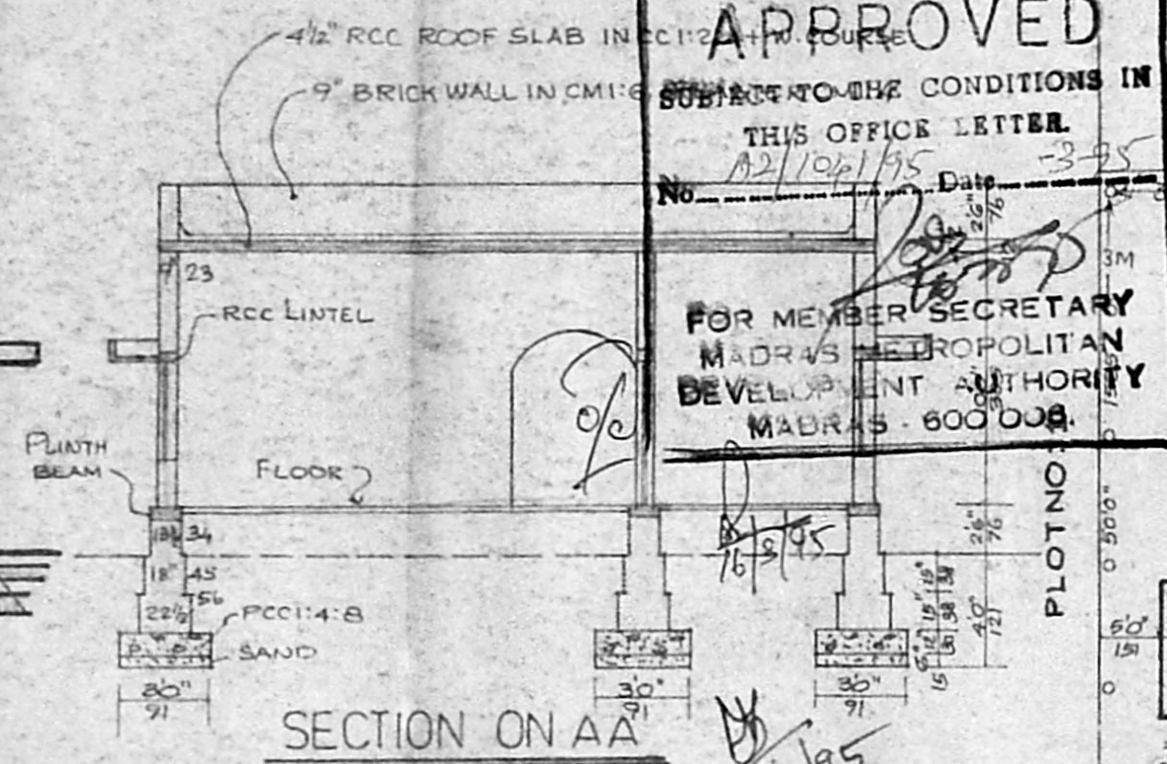
PLAN SHOWING THE PROPOSED BUILDING IN PLOT NO: 3 A, S.NO:69, (part) OF Sadasiva Nagar, MADIPAKKAM VILLAGE, SAIDAPET TALUK, SAIDAPET TALUK. CHINGAI M.G.R. DISTRICT. Ullagaram Puzhuthivakkam, Town Panchayat

AREA OF	SQ.FT	SQ.M
PLOT	2500	232.25
PLINTH	899	83.52
HEAD ROOM	109	10.13
Coverage - 36%	Ref: Proposed	
F.S.I. - 0.40	Road	
	Site	

JOINERIES		
G D	GRILL DOOR	33" x 70" 100x215
D	DOOR	30" x 70" 91x215
D1	DOOR	2'6" x 7'0" 76x215
G	GRILL	5'0" x 4'6" 151x137
W	WINDOW	5'0" x 4'6" 151x137
W1	WINDOW	3'0" x 4'6" 91x137
V	VENTILATOR	3'0" x 2'0" 91x60
W/S	WINDOW	6'9" x 3'0" 206x91

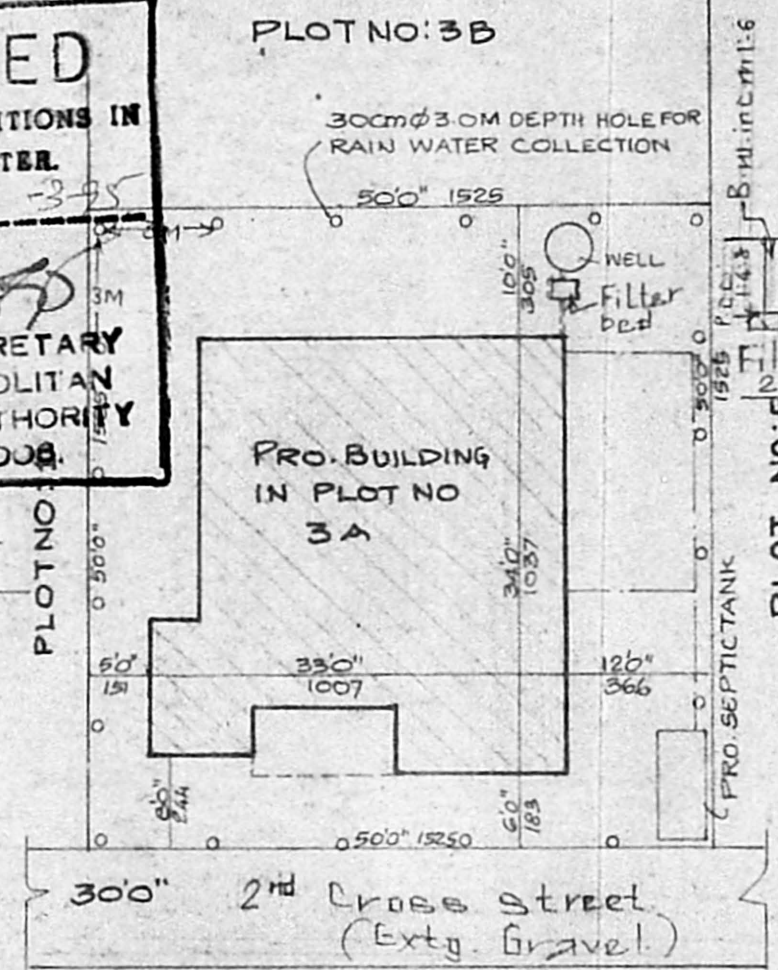


ELEVATION



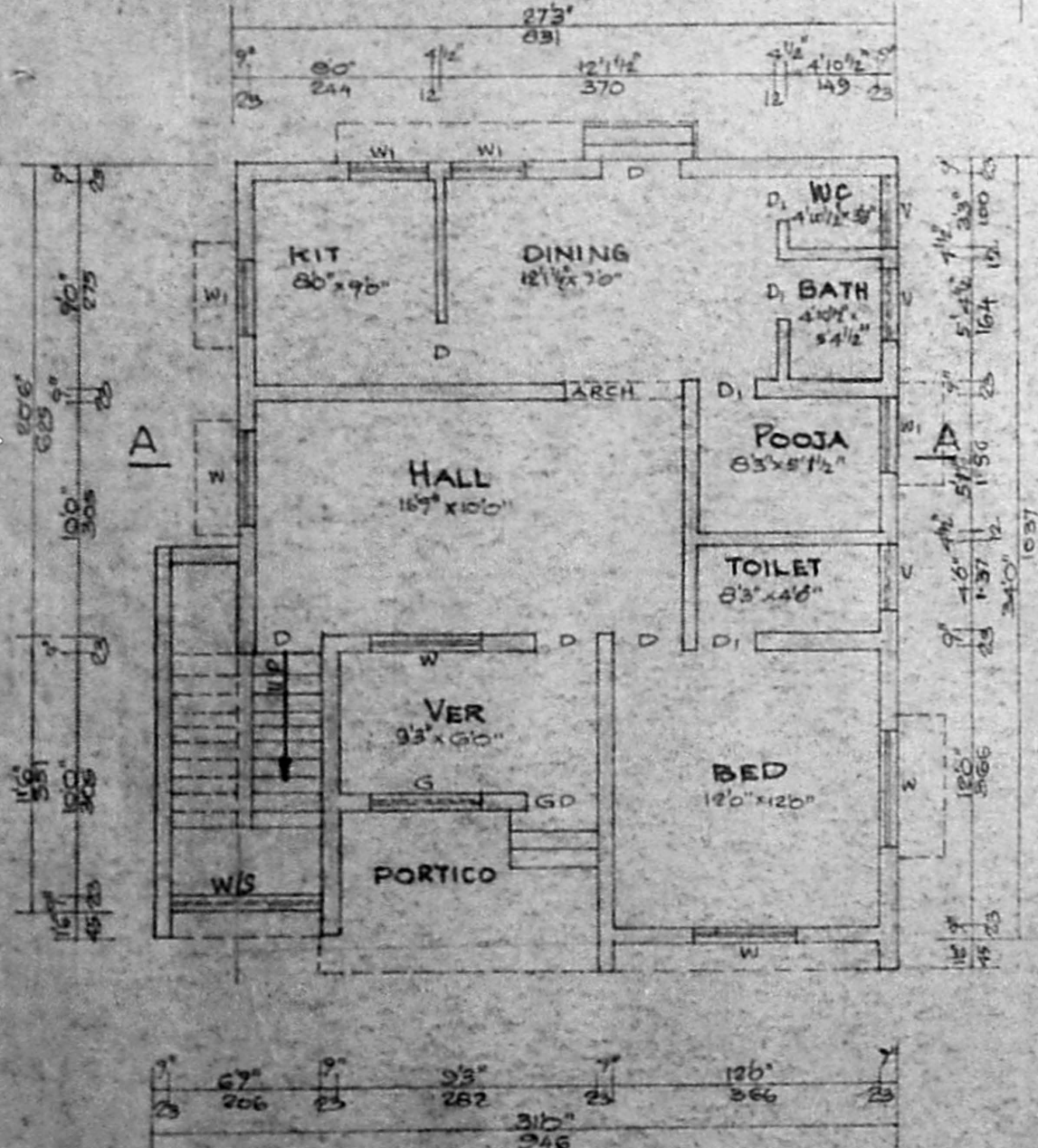
SECTION ON AA

Planning Permit No. A/17667/147/95  
**APPROVED**  
 SUBJECT TO THE CONDITIONS IN THIS OFFICE LETTER  
 No. A2/1041/95 Date 3-9-95  
 FOR MEMBER SECRETARY  
 MADRAS METROPOLITAN  
 DEVELOPMENT AUTHORITY  
 MADRAS - 600 008.

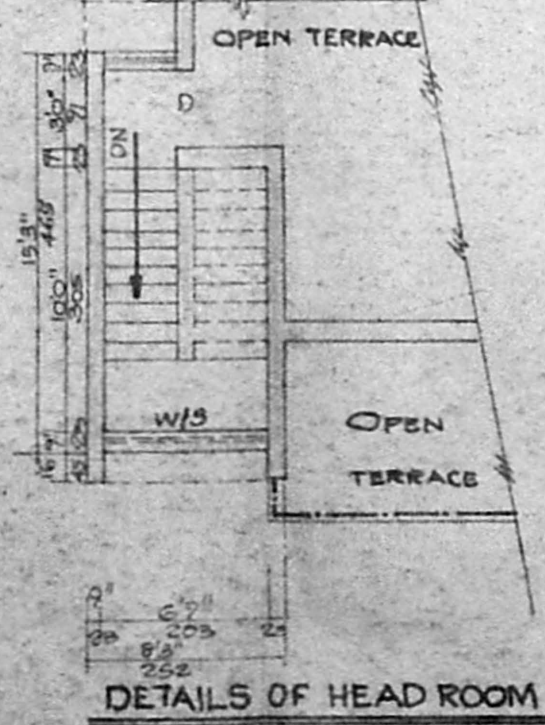


SITE PLAN

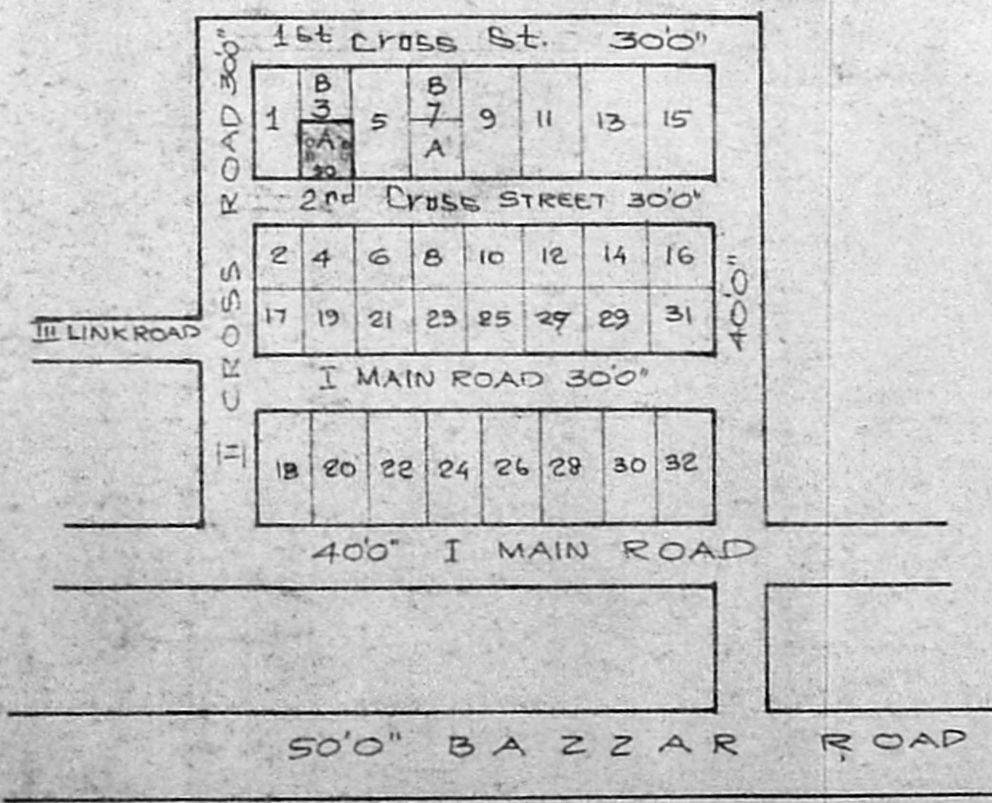
SCALE 1"=160" (1:200)



PLAN

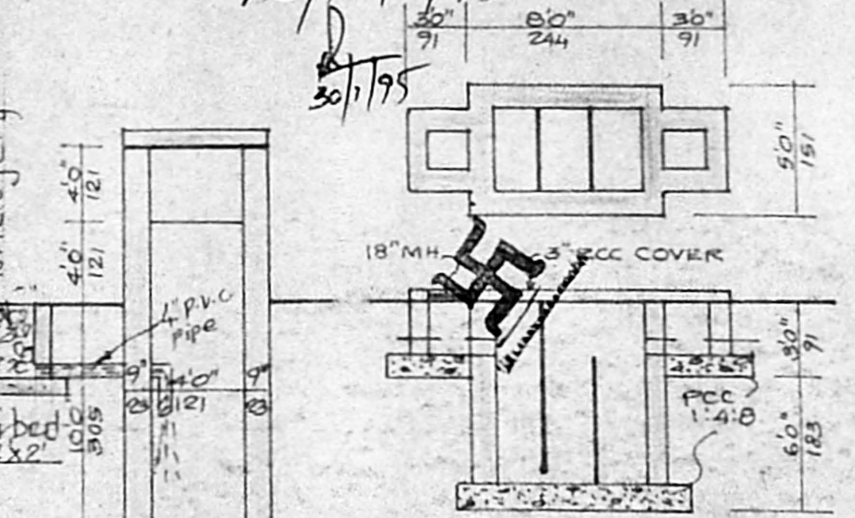


DETAILS OF HEAD ROOM

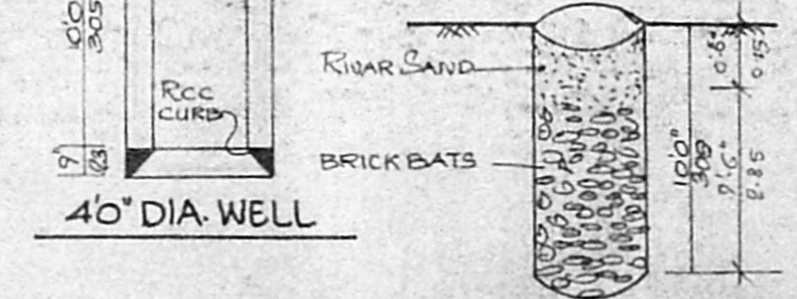


KEY PLAN

(NOT TO SCALE)



DETAILS OF SEPTIC TANK



40" DIA. WELL

30CM DIA. 3.0M DEPTH DEEP HOLE FOR RAIN WATER COLLECTION

STAIR CASE

WIDTH	30"	31
TREAD	10"	29
RISE	7"	18

SCALE 1"=80" (1:100)

(P. Somasundaram)  
 OWNER

S. KRISHNAN,  
 LICENSED SURVEYOR (CLASS - I)  
 CORPORATION OF MADRAS,  
 ALANDUR MUNICIPALITY &  
 ULLAGARAM PUZHUTHIVAKKAM,  
 TOWN PANCHAYAT, MADIPAKKAM,

SURVEYOR

